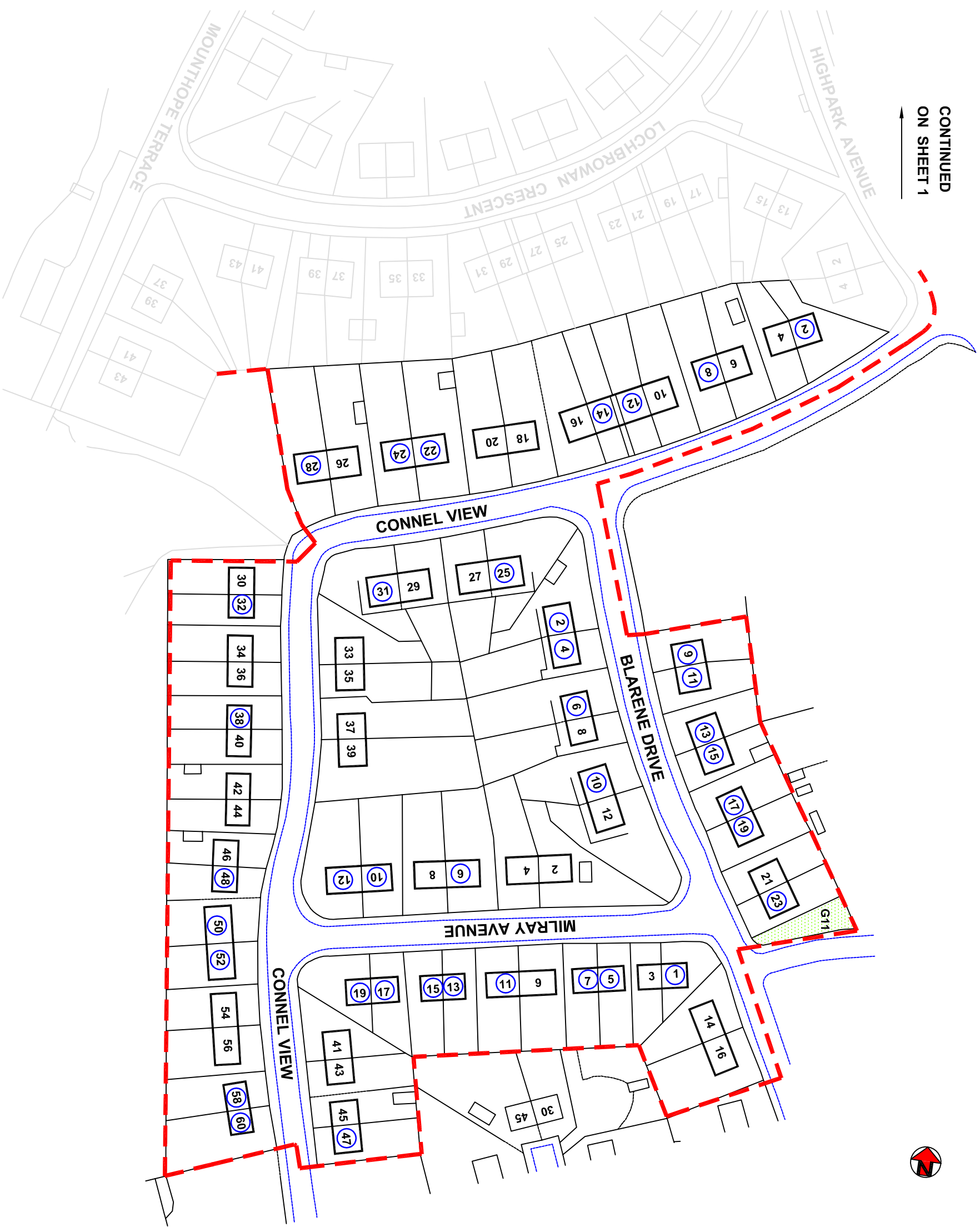





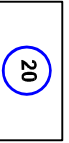

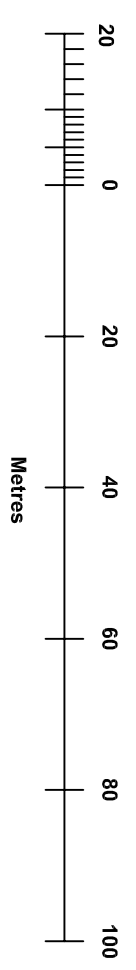


CONTINUED
ON SHEET 1



-  G1 GRASS AREA
-  S1 SHRUB AREA
-  TREES (STAKED)
-  TREES (UNSTAKED)
-  H1 HARD AREAS
-  20 SHIRE H.A. PROPERTIES
-  BOUNDARY LINE



REVA STOCK LIST UPDATE.....APRIL 2008

Copyright © 2008
CD Environmental Design Ltd.
All rights reserved.

project title	SHIRE HOUSING ASSOCIATION
drawing title	LANDSCAPE MAINTENANCE (2007-2010)
job/drawing nr.	07 / 1158 / AY - L6
scale: 1:1000	drawn: M.D.
	checked: R.V.
	date: APRIL 2008
	CAIRNHILL, NEW CUMNOCK (PART 2)

